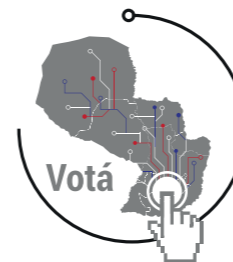


## Electores Habilitados para votar por Año Electoral

Crecimiento Periodo 1996 - 2021

Nro. Dpto.	1996	2001	2006	2010	2015	2021
<b>0 CAPITAL</b>	260.941	297.322	358.528	359.995	403.444	<b>431.876</b>
<b>1 CONCEPCIÓN</b>	57.230	78.673	96.016	103.343	134.558	<b>159.778</b>
<b>2 SAN PEDRO</b>	95.484	121.211	154.159	176.561	230.382	<b>274.808</b>
<b>3 CORDILLERA</b>	102.929	123.863	146.080	158.841	194.439	<b>222.810</b>
<b>4 GUAIRÁ</b>	66.641	80.612	98.290	107.992	134.659	<b>155.672</b>
<b>5 CAAGUAZÚ</b>	141.144	171.840	204.333	228.241	299.767	<b>358.388</b>
<b>6 CAAZAPÁ</b>	47.104	57.795	75.769	81.989	104.507	<b>123.622</b>
<b>7 ITAPÚA</b>	146.707	181.673	219.839	242.072	324.458	<b>386.837</b>
<b>8 MISIONES</b>	41.263	52.140	64.261	71.650	85.396	<b>97.669</b>
<b>9 PARAGUARÍ</b>	92.738	111.887	134.868	140.865	166.215	<b>186.398</b>
<b>10 ALTO PARANÁ</b>	162.575	205.876	263.412	302.164	425.766	<b>522.922</b>
<b>11 CENTRAL</b>	459.020	564.491	715.227	792.291	1.074.162	<b>1.267.726</b>
<b>12 ÑEEMBUCÚ</b>	35.573	42.190	49.266	53.055	62.698	<b>70.335</b>
<b>13 AMAMBAY</b>	37.520	46.664	55.683	62.833	88.640	<b>108.486</b>
<b>14 CANINDEYÚ</b>	29.638	44.819	58.013	71.936	109.126	<b>140.430</b>
<b>15 PDTE. HAYES</b>	26.191	33.739	43.001	48.695	66.400	<b>81.632</b>
<b>16 ALTO PARAGUAY</b>	4.094	5.680	7.209	8.170	11.165	<b>14.155</b>
<b>17 BOQUERÓN</b>	10.560	13.325	16.866	20.450	31.792	<b>40.992</b>
<b>Totales:</b>	<b>1.817.352</b>	<b>2.233.800</b>	<b>2.760.820</b>	<b>3.031.143</b>	<b>3.947.574</b>	<b>4.644.536</b>



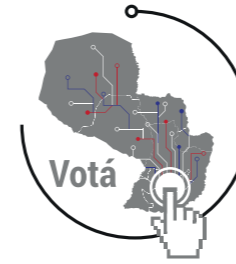
## Crecimiento del Padrón en Elecciones Municipales por Sexo

Crecimiento Periodo 1996 - 2021

Hombres

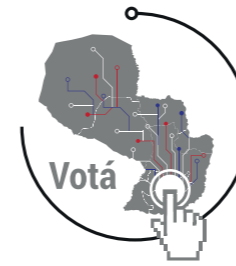
Mujeres

Nro. Dpto.	Hombres						Mujeres					
	1996	2001	2006	2010	2015	2021	1996	2001	2006	2010	2015	2021
0 CAPITAL	127.197	143.114	171.677	171.702	188.549	<b>202.928</b>	133.744	154.208	186.851	188.293	214.895	<b>228.948</b>
1 CONCEPCIÓN	32.116	42.762	51.136	54.460	69.824	<b>81.913</b>	25.114	35.911	44.880	48.883	64.734	<b>77.865</b>
2 SAN PEDRO	57.365	70.970	87.135	98.161	124.218	<b>145.398</b>	38.119	50.241	67.024	78.400	106.164	<b>129.410</b>
3 CORDILLERA	56.022	66.404	77.048	83.079	100.517	<b>113.898</b>	46.907	57.459	69.032	75.762	93.922	<b>108.912</b>
4 GUAIRÁ	37.466	44.338	53.307	57.951	70.314	<b>80.500</b>	29.175	36.274	44.983	50.041	64.345	<b>75.172</b>
5 CAAGUAZÚ	82.083	93.393	113.364	124.755	158.905	<b>186.712</b>	59.061	78.447	90.969	103.486	140.862	<b>171.676</b>
6 CAAZAPÁ	27.544	33.100	42.479	45.503	56.444	<b>65.810</b>	19.560	24.695	33.290	36.486	48.063	<b>57.812</b>
7 ITAPÚA	84.993	102.075	121.765	131.696	171.762	<b>201.853</b>	61.714	79.598	98.074	110.376	152.696	<b>184.984</b>
8 MISIONES	21.877	27.203	33.040	36.550	43.237	<b>49.173</b>	19.386	24.937	31.221	35.100	42.159	<b>48.496</b>
9 PARAGUARÍ	50.502	57.337	71.411	73.802	85.883	<b>95.745</b>	42.236	54.550	63.457	67.063	80.332	<b>90.653</b>
10 ALTO PARANÁ	95.915	111.568	145.474	163.848	227.970	<b>273.615</b>	66.660	94.308	117.938	138.316	197.796	<b>249.307</b>
11 CENTRAL	237.325	281.146	356.613	391.136	537.479	<b>629.891</b>	221.695	283.345	358.614	401.155	536.683	<b>637.835</b>
12 ÑEEMBUCÚ	18.850	21.662	25.575	27.180	31.894	<b>35.552</b>	16.723	20.528	23.691	25.875	30.804	<b>34.783</b>
13 AMAMBAY	19.338	23.786	27.921	31.243	45.026	<b>54.455</b>	18.182	22.878	27.762	31.590	43.614	<b>54.031</b>
14 CANINDEYÚ	18.719	27.084	34.602	42.178	61.662	<b>77.099</b>	10.919	17.735	23.411	29.758	47.464	<b>63.331</b>
15 PDTE. HAYES	14.288	18.173	22.694	25.349	34.712	<b>42.101</b>	11.903	15.566	20.307	23.346	31.688	<b>39.531</b>
16 ALTO PARAGUAY	2.238	3.077	3.913	4.335	5.908	<b>7.442</b>	1.856	2.603	3.296	3.835	5.257	<b>6.713</b>
17 BOQUERÓN	6.111	7.607	9.401	11.233	17.178	<b>21.613</b>	4.449	5.718	7.465	9.217	14.614	<b>19.379</b>
<b>Totales:</b>	<b>989.949</b>	<b>1.174.799</b>	<b>1.448.555</b>	<b>1.574.161</b>	<b>2.031.482</b>	<b>2.365.698</b>	<b>827.403</b>	<b>1.059.001</b>	<b>1.312.265</b>	<b>1.456.982</b>	<b>1.916.092</b>	<b>2.278.838</b>



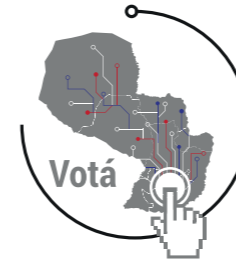
## Padrón de Electores por Sexo en Zona Urbana y Rural

Nro. Dpto.	Mujeres		Hombres		Total País	Totales
	Z. Urbana	Z. Rural	Z. Urbana	Z. Rural	TOTAL	
0 CAPITAL	228.948	-	202.928	-	431.876	<b>Hombres Totales:</b> 2.365.698
1 CONCEPCIÓN	67.547	10.318	71.372	10.541	159.778	<b>Mujeres Totales:</b> 2.278.838
2 SAN PEDRO	93.204	36.206	103.146	42.252	274.808	<b>Electores en Zona Urbana</b> 3.797.861
3 CORDILLERA	98.566	10.346	102.857	11.041	222.810	
4 GUAIRÁ	63.018	12.154	66.246	14.254	155.672	<b>Electores en Zona Rural</b> 846.675
5 CAAGUAZÚ	140.651	31.025	151.081	35.631	358.388	
6 CAAZAPÁ	44.458	13.354	49.890	15.920	123.622	
7 ITAPÚA	144.662	40.322	157.048	44.805	386.837	
8 MISIONES	45.817	2.679	46.693	2.480	97.669	
9 PARAGUARÍ	61.788	28.865	64.543	31.202	186.398	
10 ALTO PARANÁ	224.865	24.442	246.544	27.071	522.922	
11 CENTRAL	471.334	166.501	463.919	165.972	1.267.726	
12 ÑEEMBUCÚ	29.526	5.257	29.768	5.784	70.335	
13 AMAMBAY	52.169	1.862	52.631	1.824	108.486	
14 CANINDEYÚ	55.944	7.387	68.279	8.820	140.430	
15 PDTE. HAYES	25.936	13.595	27.583	14.518	81.632	
16 ALTO PARAGUAY	5.851	862	6.386	1.056	14.155	
17 BOQUERÓN	15.207	4.172	17.456	4.157	40.992	
<b>Totales:</b>	<b>1.869.491</b>	<b>409.347</b>	<b>1.928.370</b>	<b>437.328</b>	<b>4.644.536</b>	



## Padrón de Electores por Sexo

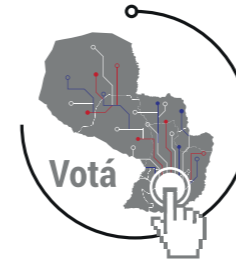
Nro. Dpto.	Mujeres		Hombres		Total
	TOTAL	PORCENTAJE	TOTAL	PORCENTAJE	PAÍS
0 CAPITAL	228.948	53,01%	202.928	46,99%	431.876
1 CONCEPCIÓN	77.865	48,73%	81.913	51,27%	159.778
2 SAN PEDRO	129.410	47,09%	145.398	52,91%	274.808
3 CORDILLERA	108.912	48,88%	113.898	51,12%	222.810
4 GUAIRÁ	75.172	48,29%	80.500	51,71%	155.672
5 CAAGUAZÚ	171.676	47,90%	186.712	52,10%	358.388
6 CAAZAPÁ	57.812	46,77%	65.810	53,23%	123.622
7 ITAPÚA	184.984	47,82%	201.853	52,18%	386.837
8 MISIONES	48.496	49,65%	49.173	50,35%	97.669
9 PARAGUARÍ	90.653	48,63%	95.745	51,37%	186.398
10 ALTO PARANÁ	249.307	47,68%	273.615	52,32%	522.922
11 CENTRAL	637.835	50,31%	629.891	49,69%	1.267.726
12 ÑEEMBUCÚ	34.783	49,45%	35.552	50,55%	70.335
13 AMAMBAY	54.031	49,80%	54.455	50,20%	108.486
14 CANINDEYÚ	63.331	45,10%	77.099	54,90%	140.430
15 PDTE. HAYES	39.531	48,43%	42.101	51,57%	81.632
16 ALTO PARAGUAY	6.713	47,42%	7.442	52,58%	14.155
17 BOQUERÓN	19.379	47,28%	21.613	52,72%	40.992
<b>Totales:</b>	<b>2.278.838</b>	<b>49,06%</b>	<b>2.365.698</b>	<b>50,94%</b>	<b>4.644.536</b>



## Padrón de Electores por Nacionalidad

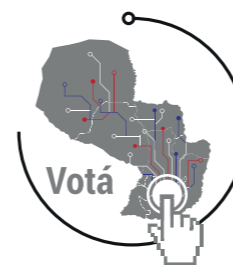
Nro. Dpto.	Electores Nacionales		Electores Extranjeros		Total
	TOTAL	PORCENTAJE	TOTAL	PORCENTAJE	
0 CAPITAL	424.606	98,32%	7.270	1,68%	431.876
1 CONCEPCIÓN	159.198	99,64%	580	0,36%	159.778
2 SAN PEDRO	274.242	99,79%	566	0,21%	274.808
3 CORDILLERA	221.890	99,59%	920	0,41%	222.810
4 GUAIRÁ	154.939	99,53%	733	0,47%	155.672
5 CAAGUAZÚ	355.651	99,24%	2.737	0,76%	358.388
6 CAAZAPÁ	122.731	99,28%	891	0,72%	123.622
7 ITAPÚA	382.363	98,84%	4.474	1,16%	386.837
8 MISIONES	97.243	99,56%	426	0,44%	97.669
9 PARAGUARÍ	185.871	99,72%	527	0,28%	186.398
10 ALTO PARANÁ	501.803	95,96%	21.119	4,04%	522.922
11 CENTRAL	1.257.675	99,21%	10.051	0,79%	1.267.726
12 ÑEEMBUCÚ	69.824	99,27%	511	0,73%	70.335
13 AMAMBAY	106.494	98,16%	1.992	1,84%	108.486
14 CANINDEYÚ	134.342	95,66%	6.088	4,34%	140.430
15 PDTE. HAYES	81.130	99,39%	502	0,61%	81.632
16 ALTO PARAGUAY	14.089	99,53%	66	0,47%	14.155
17 BOQUERÓN	40.161	97,97%	831	2,03%	40.992
<b>Totales</b>	<b>4.584.252</b>	<b>98,70%</b>	<b>60.284</b>	<b>1,30%</b>	<b>4.644.536</b>





## Cantidad de Electores Habilitados por Franja Etaria y Sexo

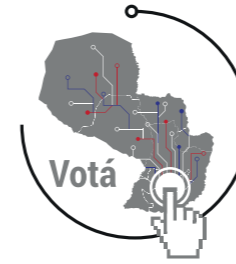
Nro. Dpto.	18 a 24		25 a 29		30 a 34		35 a 39		40 a 44		45 a 49		50 a 54		55 a 59		60 a 64		65+		TOTAL
	AÑOS		AÑOS		AÑOS		AÑOS		AÑOS		AÑOS		AÑOS		AÑOS		AÑOS		AÑOS		DPTO
	F	M	F	M	F	M	F	M	F	M	F	M	F	M	F	M	F	M	F	M	
0 CAPITAL	34.147	33.877	23.279	21.006	21.748	20.216	23.994	21.692	22.194	20.361	18.561	17.000	16.563	15.560	15.886	13.804	14.271	11.941	38.305	27.471	431.876
1 CONCEPCIÓN	15.688	15.896	10.556	10.525	8.695	8.946	8.295	8.890	6.996	7.763	5.339	5.847	4.709	5.178	4.330	4.822	3.736	4.164	9.521	9.882	159.778
2 SAN PEDRO	27.461	28.191	17.516	18.558	14.039	14.825	13.268	15.053	11.173	13.182	9.487	10.793	8.238	9.743	7.321	9.070	6.012	7.664	14.901	18.326	274.808
3 CORDILLERA	18.877	19.192	13.310	13.738	11.487	11.848	11.613	12.072	10.110	10.790	7.970	8.841	7.225	7.710	6.635	7.348	5.870	6.472	15.819	15.891	222.810
4 GUAIRÁ	13.074	13.270	9.579	9.835	8.200	8.664	8.069	8.882	6.499	7.455	5.466	5.993	5.089	5.576	4.758	5.369	4.131	4.765	10.307	10.691	155.672
5 CAAGUAZÚ	36.796	37.510	23.931	24.157	18.263	19.656	16.975	18.852	14.969	16.720	12.066	13.432	11.228	12.433	9.907	11.571	8.163	9.603	19.378	22.778	358.388
6 CAAZAPÁ	11.754	12.146	7.576	7.984	5.775	6.581	5.787	6.936	4.962	6.002	4.073	4.891	3.737	4.402	3.394	4.172	2.945	3.673	7.809	9.023	123.622
7 ITAPÚA	36.611	37.660	24.068	25.110	18.833	19.570	19.086	20.553	17.014	19.067	14.672	15.813	12.408	14.004	11.514	13.220	9.477	11.195	21.301	25.661	386.837
8 MISIONES	8.179	8.258	5.839	5.742	5.425	5.410	5.429	5.611	4.383	4.627	3.546	3.615	3.151	3.205	3.006	3.134	2.654	2.768	6.884	6.803	97.669
9 PARAGUARÍ	14.400	15.037	10.447	10.742	9.093	9.289	9.350	10.277	8.207	8.858	6.808	7.314	5.900	6.732	5.714	6.541	5.186	5.796	15.548	15.159	186.398
10 ALTO PARANÁ	51.327	52.095	35.362	37.255	29.576	31.639	27.460	29.540	24.297	26.498	19.782	21.695	16.837	19.199	13.875	16.708	10.993	13.381	19.798	25.605	522.922
11 CENTRAL	119.175	121.834	81.291	85.997	66.910	68.585	68.953	68.039	60.870	57.654	49.231	47.691	45.104	44.429	41.136	39.173	34.700	33.695	70.465	62.794	1.267.726
12 ÑEEMBUCÚ	4.924	4.995	3.625	3.673	3.543	3.414	3.612	3.586	3.216	3.428	2.655	2.905	2.584	2.633	2.369	2.570	2.111	2.211	6.144	6.137	70.335
13 AMAMBAY	8.975	9.137	7.201	7.196	6.460	6.387	5.951	5.965	5.155	5.232	4.396	4.384	3.801	3.821	3.254	3.337	2.620	2.726	6.218	6.270	108.486
14 CANINDEYÚ	14.283	14.789	9.995	10.460	8.209	9.289	6.944	8.656	5.882	7.489	4.528	5.911	3.624	5.094	2.993	4.465	2.303	3.577	4.570	7.369	140.430
15 PDTE. HAYES	7.385	7.668	4.925	5.061	3.932	3.967	3.831	4.139	3.553	3.688	2.978	3.309	2.885	2.962	2.591	2.824	2.047	2.316	5.404	6.167	81.632
16 ALTO PARAGUAY	1.199	1.262	906	941	721	766	661	733	590	710	470	522	442	488	423	445	301	385	1.000	1.190	14.155
17 BOQUERÓN	4.005	3.980	2.593	2.786	2.010	2.040	1.864	2.090	1.647	1.889	1.576	1.824	1.277	1.624	1.188	1.453	1.000	1.132	2.219	2.794	40.992
<b>Totales:</b>	<b>428.260</b>	<b>436.797</b>	<b>291.999</b>	<b>300.766</b>	<b>242.919</b>	<b>251.092</b>	<b>241.142</b>	<b>251.566</b>	<b>211.717</b>	<b>221.413</b>	<b>173.604</b>	<b>181.780</b>	<b>154.802</b>	<b>164.793</b>	<b>140.294</b>	<b>150.027</b>	<b>118.514</b>	<b>127.461</b>	<b>275.587</b>	<b>280.003</b>	<b>4.644.536</b>
Sexo	Femenino	Masculino	Femenino	Masculino	Femenino	Masculino	Femenino	Masculino	Femenino	Masculino	Femenino	Masculino	Femenino	Masculino	Femenino	Masculino	Femenino	Masculino	Femenino	Masculino	
Franja Etaria	18a24		25a29		30a34		35a39		40a44		45a49		50a54		55a59		60a64		65+		
% Edad y Sexo	9,22%	9,40%	6,29%	6,48%	5,23%	5,41%	5,19%	5,42%	4,56%	4,77%	3,74%	3,91%	3,33%	3,55%	3,02%	3,23%	2,55%	2,74%	5,93%	6,03%	
% Rango Edad	18,62%		12,76%		10,64%		10,61%		9,33%		7,65%		6,88%		6,25%		5,30%		11,97%		



## Elecciones Municipales 2021 Logística

### Resumen

Nro. Dpto.	Distritos	Locales	Mesas	Electores
0 CAPITAL	1	145	1.125	431.876
1 CONCEPCIÓN	13	45	411	159.778
2 SAN PEDRO	22	83	710	274.808
3 CORDILLERA	20	54	569	222.810
4 GUAIRÁ	18	58	407	155.672
5 CAAGUAZÚ	22	72	918	358.388
6 CAAZAPÁ	11	38	318	123.622
7 ITAPÚA	30	94	990	386.837
8 MISIONES	10	33	254	97.669
9 PARAGUARÍ	18	66	479	186.398
10 ALTO PARANÁ	22	67	1.318	522.922
11 CENTRAL	19	230	3.237	1.267.726
12 ÑEEMBUCÚ	16	37	185	70.335
13 AMAMBAY	6	21	279	108.486
14 CANINDEYÚ	16	37	360	140.430
15 PDTE. HAYES	9	29	211	81.632
16 ALTO PARAGUAY	4	7	36	14.155
17 BOQUERÓN	4	19	106	40.992
<b>Totales:</b>	<b>261</b>	<b>1.135</b>	<b>11.913</b>	<b>4.644.536</b>



## Elecciones Municipales 2021 Estructura del Padrón Electoral

### Padrón 2018

### Inscripciones Posteriores al Padrón 2018

Nro. Dpto.	Padrón 2018	Excluidos -	Extranjeros +	Válidos	Total de Inscriptos	Excluidos -	Válidos	Padrón 2021
0 CAPITAL	409.071	50.429	9.105	367.747	73.837	9.708	64.129	431.876
1 CONCEPCIÓN	146.395	12.261	1.663	135.797	27.744	3.763	23.981	159.778
2 SAN PEDRO	248.756	20.994	2.409	230.171	50.669	6.032	44.637	274.808
3 CORDILLERA	204.765	15.711	2.093	191.147	35.401	3.738	31.663	222.810
4 GUAIRÁ	142.044	11.558	1.431	131.917	27.263	3.508	23.755	155.672
5 CAAGUAZÚ	324.113	26.079	5.045	303.079	63.581	8.272	55.309	358.388
6 CAAZAPÁ	112.166	9.202	1.601	104.565	22.074	3.017	19.057	123.622
7 ITAPÚA	347.298	23.814	6.758	330.242	64.075	7.480	56.595	386.837
8 MISIONES	90.960	6.417	862	85.405	14.234	1.970	12.264	97.669
9 PARAGUARÍ	175.966	11.782	1.514	165.698	23.442	2.742	20.700	186.398
10 ALTO PARANÁ	448.315	41.773	22.043	428.585	106.868	12.531	94.337	522.922
11 CENTRAL	1.155.362	108.383	18.082	1.065.061	224.684	22.019	202.665	1.267.726
12 ÑEEMBUCÚ	65.200	4.623	706	61.283	10.170	1.118	9.052	70.335
13 AMAMBAY	95.859	5.879	2.301	92.281	18.235	2.030	16.205	108.486
14 CANINDEYÚ	116.480	12.534	6.169	110.115	35.339	5.024	30.315	140.430
15 PDTE. HAYES	72.858	5.515	964	68.307	14.798	1.473	13.325	81.632
16 ALTO PARAGUAY	12.560	574	119	12.105	2.408	358	2.050	14.155
17 BOQUERÓN	35.169	1.688	1.086	34.567	7.014	589	6.425	40.992
<b>Totales:</b>	<b>4.203.337</b>	<b>369.216</b>	<b>83.951</b>	<b>3.918.072</b>	<b>821.836</b>	<b>95.372</b>	<b>726.464</b>	<b>4.644.536</b>